PLAN SHOWING THE REGULARISATION OF THE EXISTING GROUND FLOOR, FIRST FLOOR AND SECOND FLOOR BUILDING SITUATED AT A PIECE OF LAND ABUTTING KUNDRATHUR MAIN ROAD WHICH IS COMPRISED IN SURVEY NO:356 PART OF PORUR VILLAGE, SAIDAPET TALUK, CHENGAI MGR DISTRICT, TAMILNADU STATE FOR COTTAGE INDUSTRY (TAILORING UNIT) OF 25HP AND FOR 19 WORKERS.

TOTAL WORKERS REQUIRED	19 Persons
SEWING SECTION	9 HP
CUTTING SECTION	6 HP
PROCESSING UNIT	10 HP
TOTAL HORSE POWER REQUIRED	25 HP

Planning Permit No. C/PP/154/95
APPROVED
SUBJECT TO THE CONDITIONS IN THIS OFFICE LETTER.
No. C2/20704/95 Date 26-10-95
FOR MEMBER SECRETARY
MADRAS METROPOLITAN
DEVELOPMENT AUTHORITY
MADRAS - 600 008.

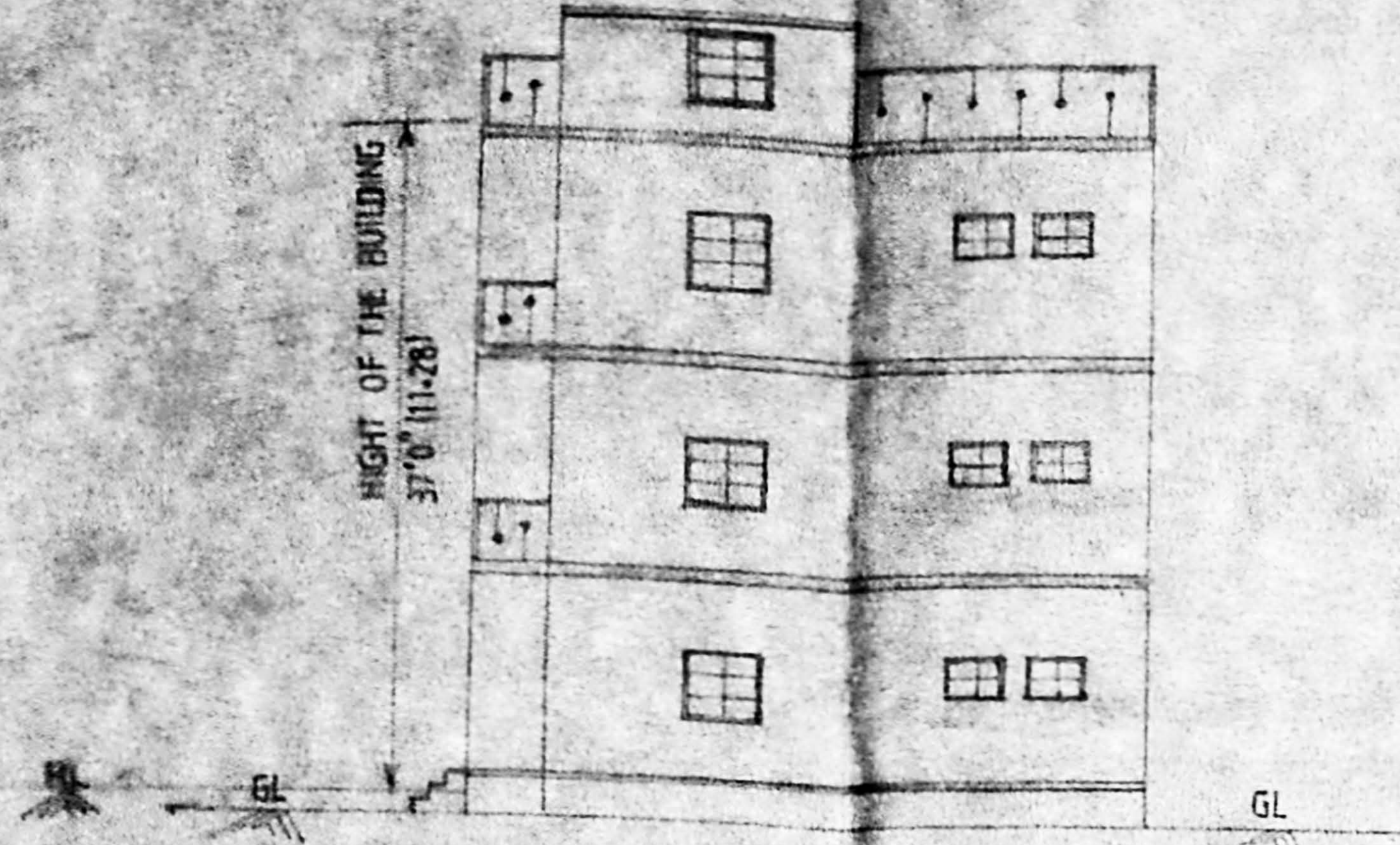

FRONT ELEVATION

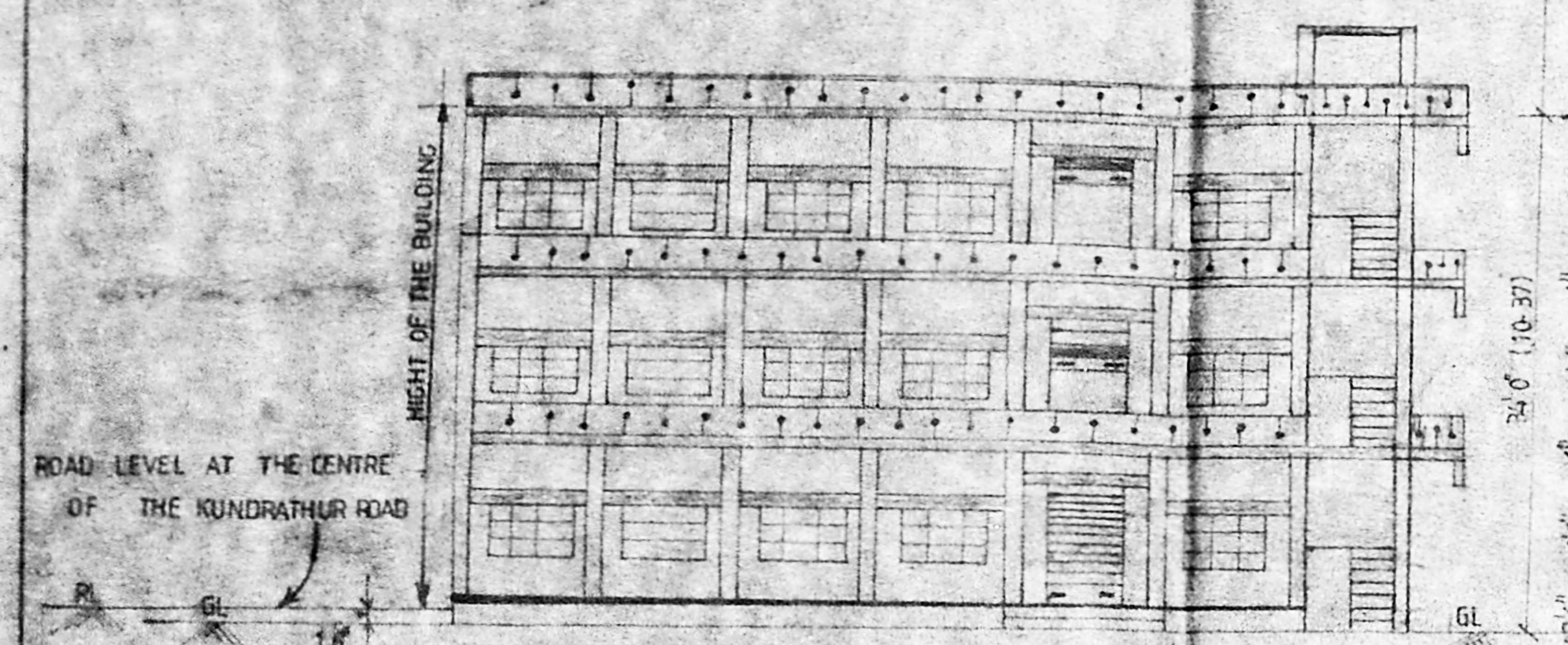

SIDE ELEVATION

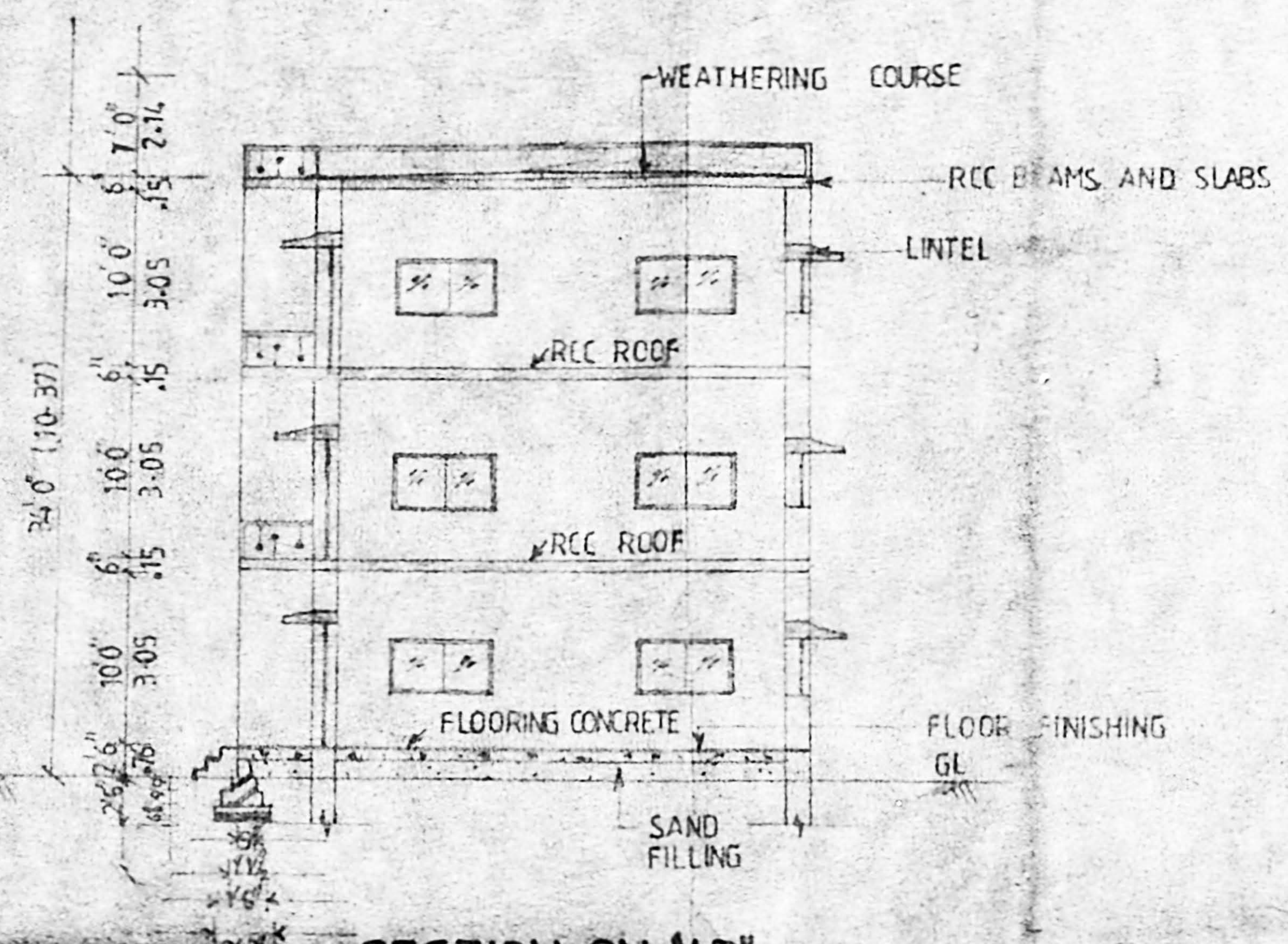

SECTION ON "AB"

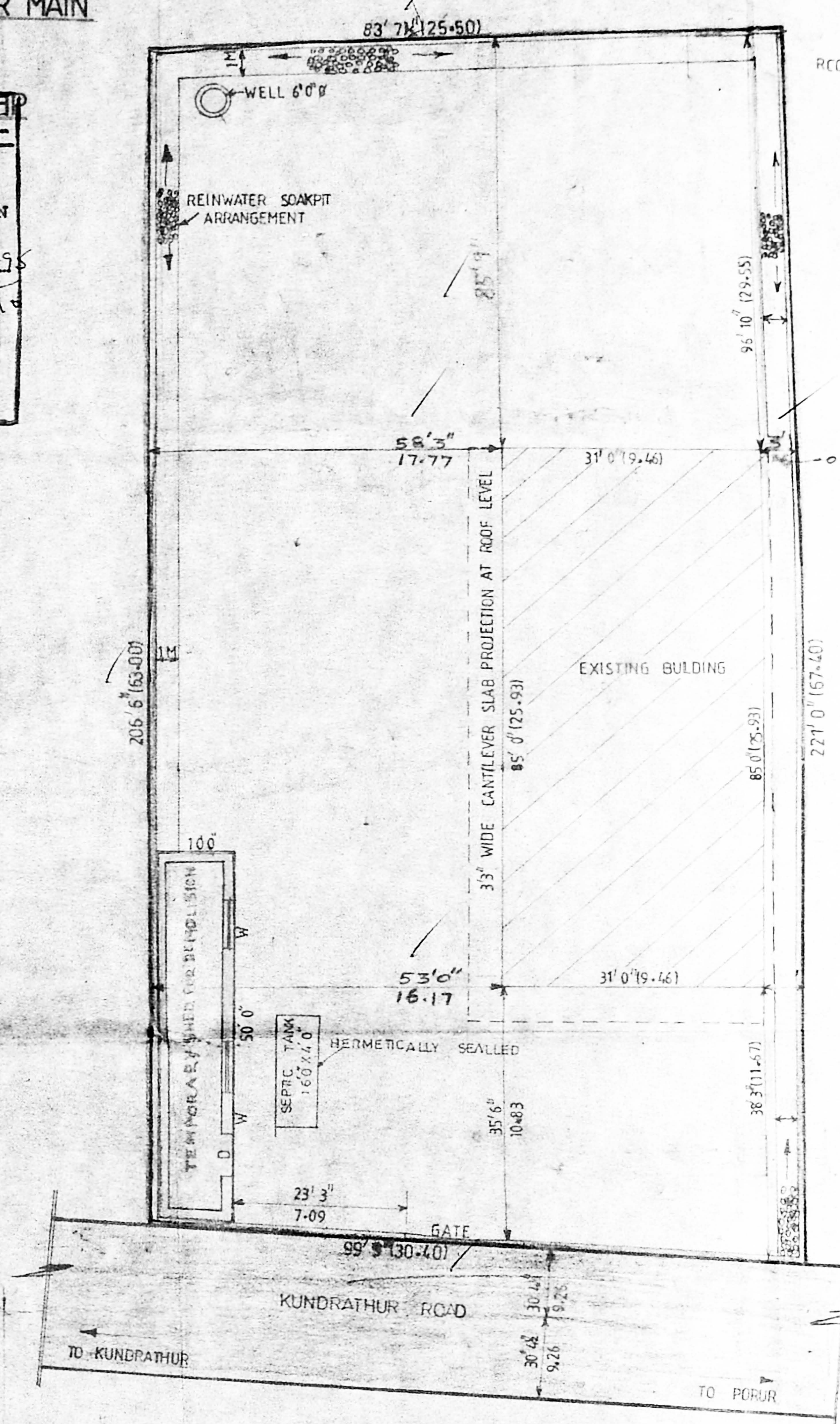

SITE PLAN SCALE-1:200

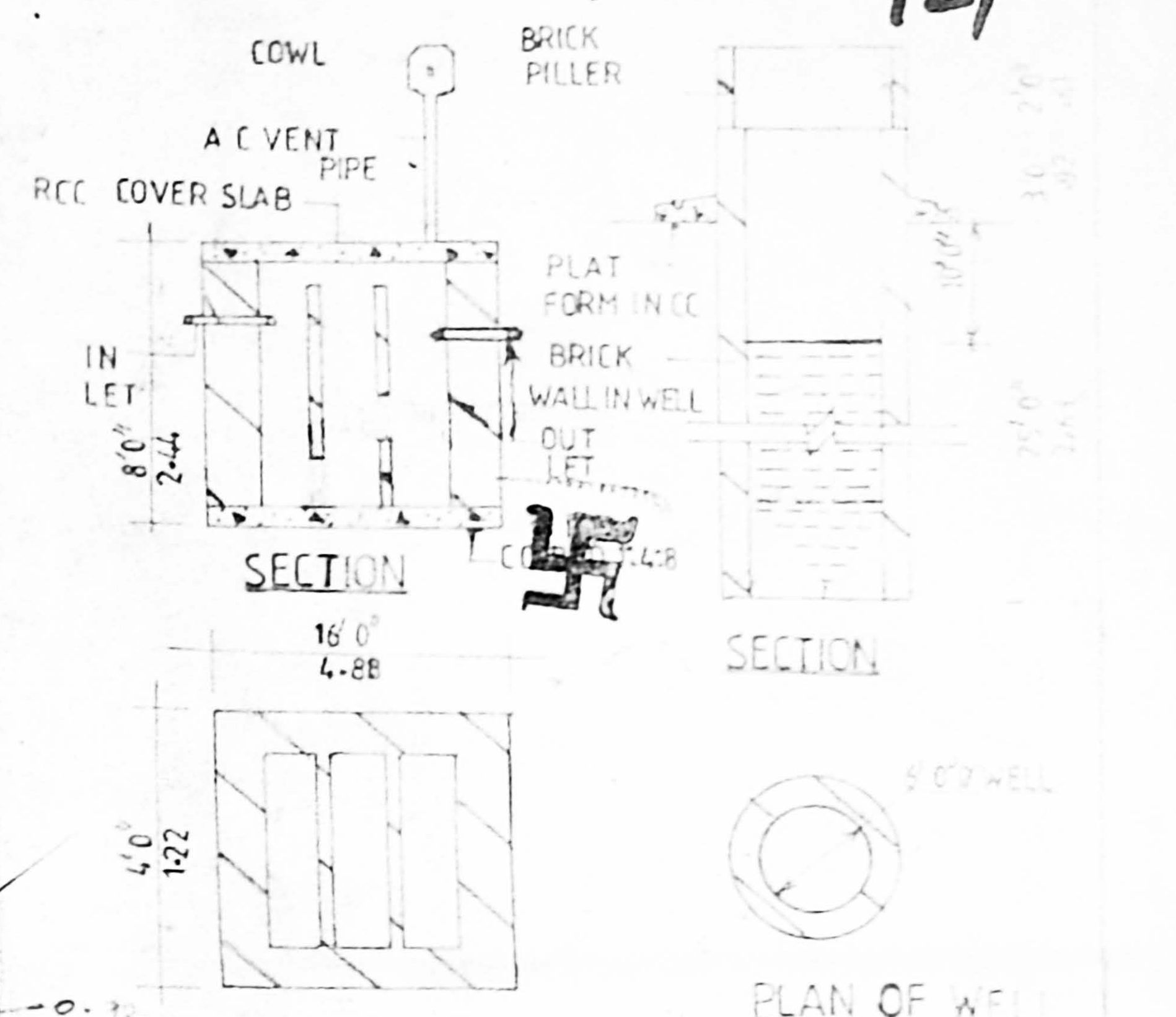

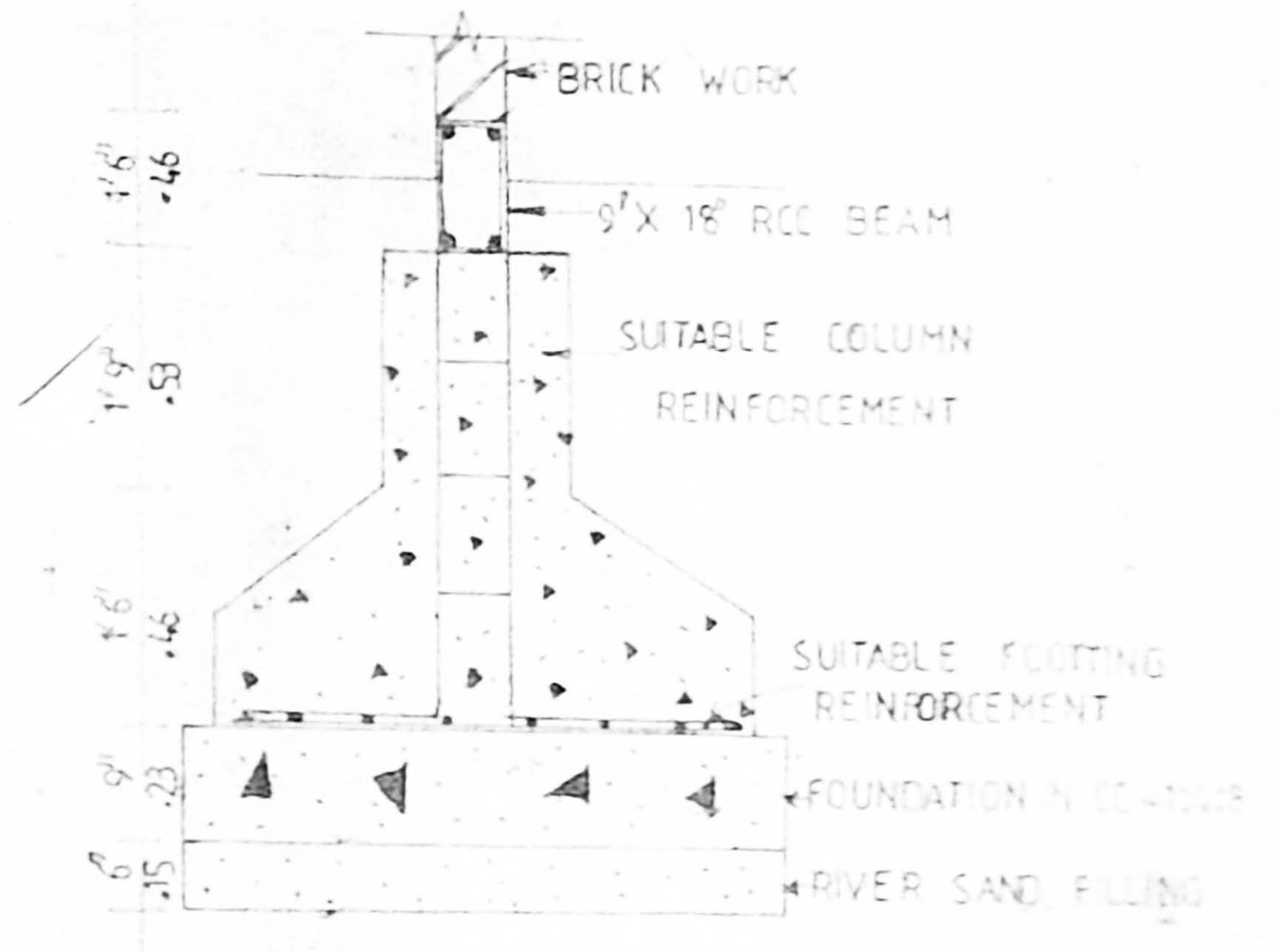

FOUNDATION DETAILS NTS

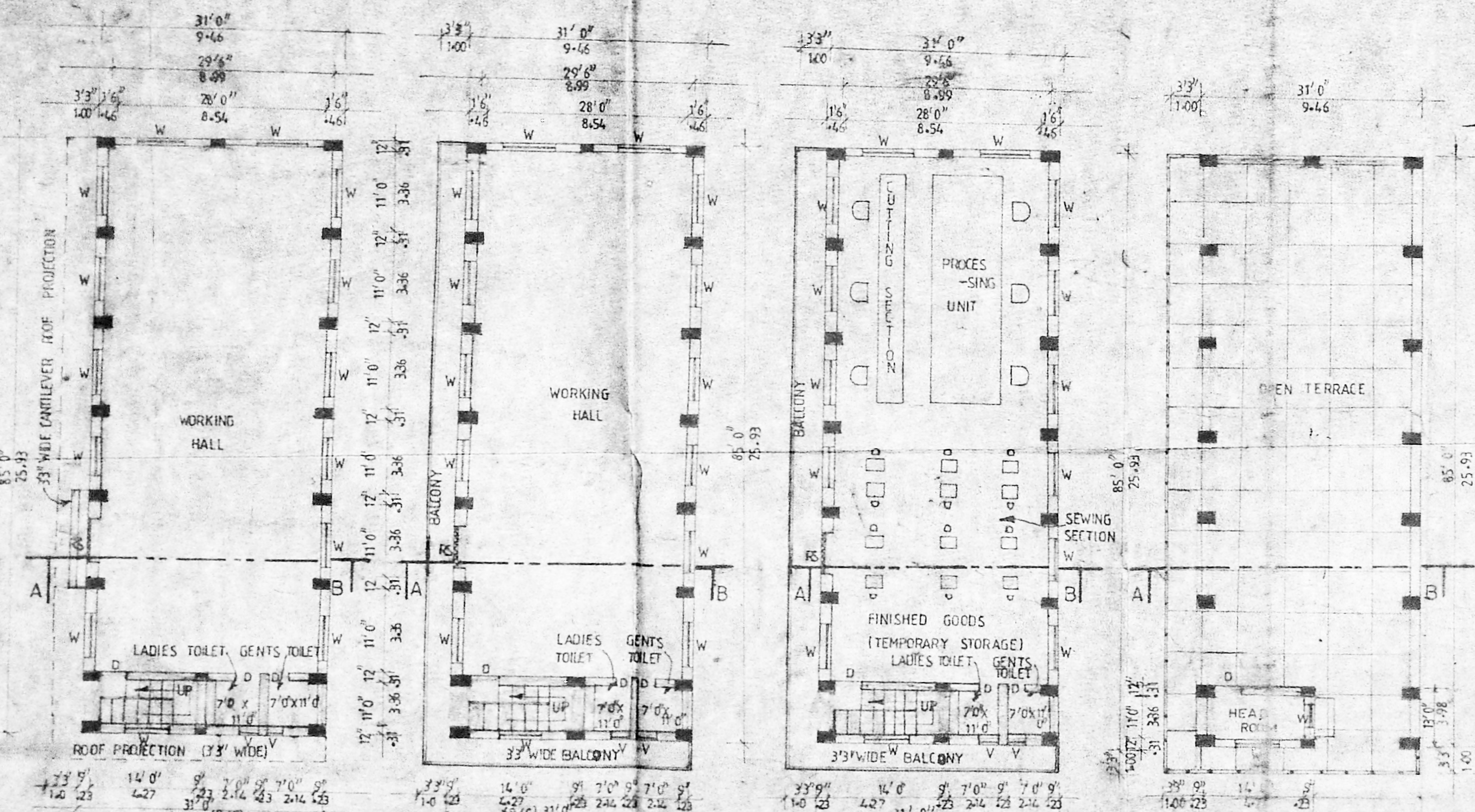

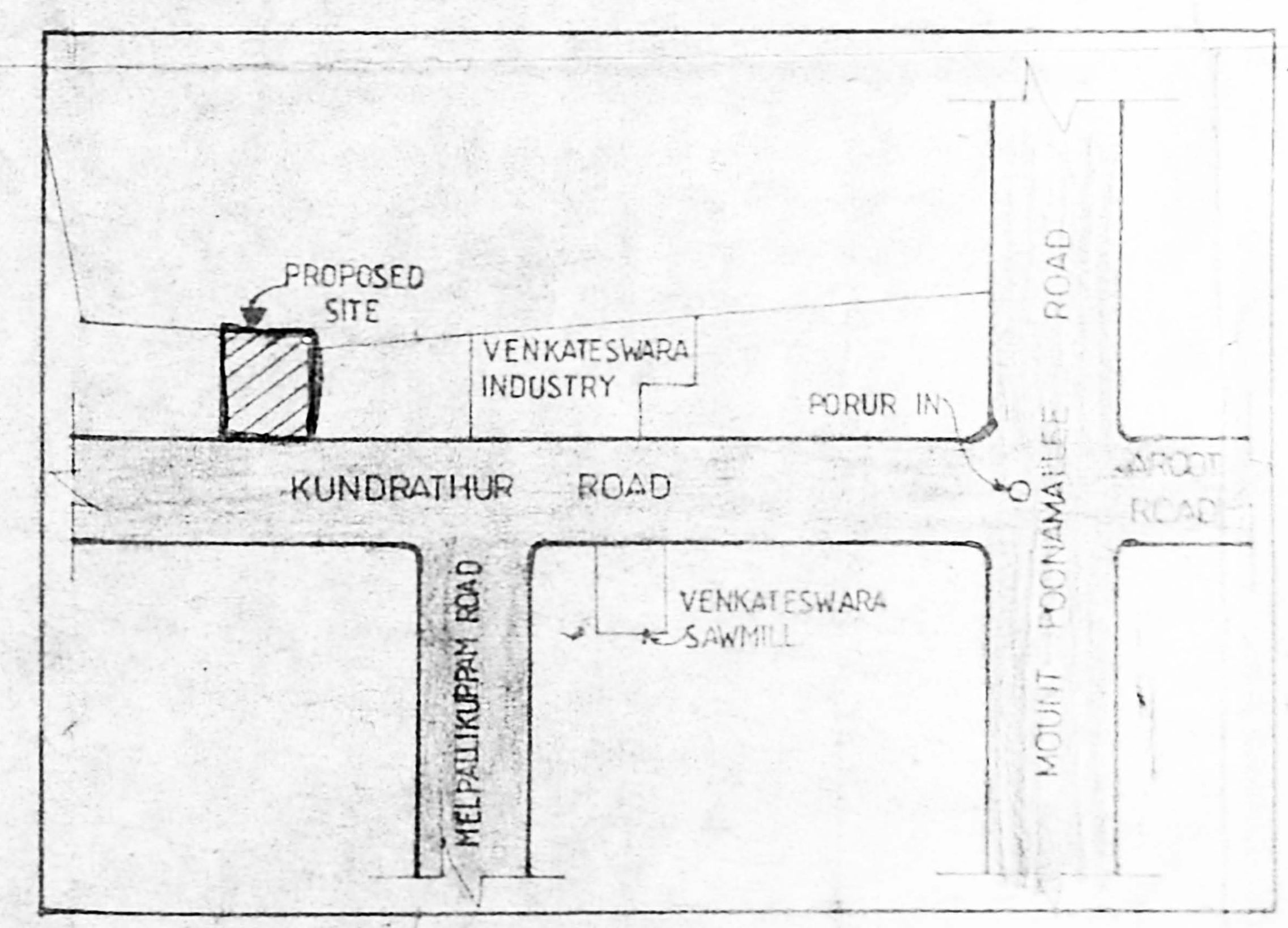

KEY PLAN NTS

ALL DIMENSIONS ARE IN METRE AND FOOT

JOINERY DETAILS :-

ROLLING SHUTTER	7'0" X 8'0"
DOOR	4'0" X 7'0"
WINDOW	7'0" X 4'0"
VENTILATOR	4'0" X 2'0"

COLOUR INDEX :- ROAD
EXISTING BUILDING
PROPOSED BUILDING
BOUNDARY LINE
DEMOLISION BUILDING

DRW-NO:MCCB/TJ/9550 JAY 525. SCALE-1:200

AREA DETAILS :-

EXTENT OF LAND	18948.6 Sft or	1761.02 Sqm
EXISTING G. FLOOR AREA	2635.0 Sft or	244.89 Sqm
EXISTING F. FLOOR AREA	2635.0 Sft or	244.89 Sqm
EXISTING S. FLOOR AREA	2635.0 Sft or	244.89 Sqm
HEAD ROOM AREA	201.50 Sft or	18.7 Sqm

(APPLICANT)

Reg No : 337
(R. Manoharan) LICENSED SURVEYOR
Civil Engineer/Consultant Corporation of Madras.
MANOH CONSTRUCTION AND CONSULTANCY BUREAU
NO. 82. ARCOT ROAD; PORUR
MADRAS-600 116.

(LICENSED SURVEYOR)

R. Manoharan
MANOH CONSTRUCTION AND CONSULTANCY BUREAU
82 (UP STAIR), ARCOT ROAD,
PORUR, MADRAS - 600 116.